

A66 Northern Trans-Pennine Project

Scheme 03: Penrith to Temple Sowerby

TR010062

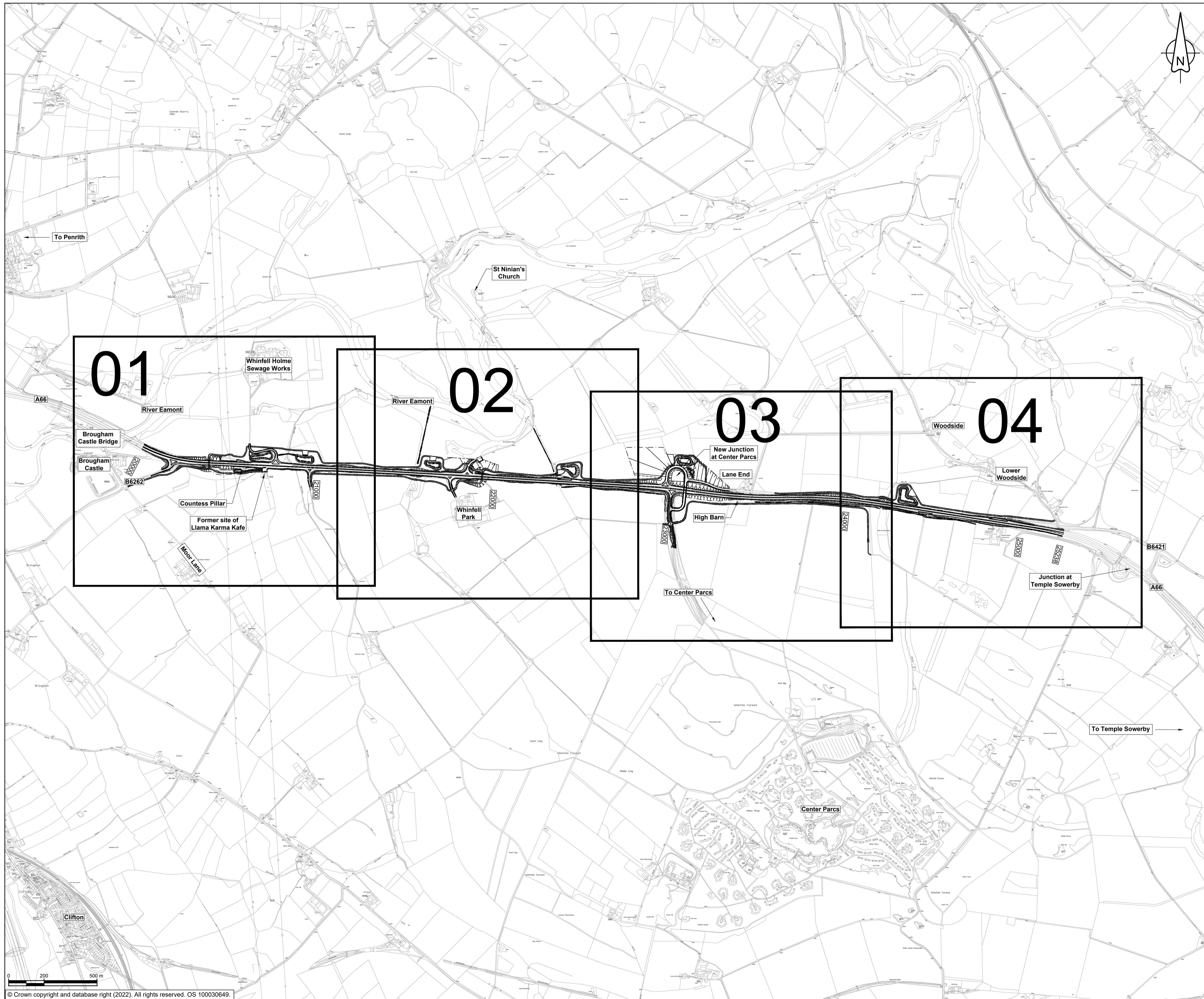
2.5 General Arrangement Drawings

APFP Regulations 5(2)(o)

Planning Act 2008

**Infrastructure Planning (Applications: Prescribed Forms and
Procedure) Regulations 2009**

June 2022



NOTES

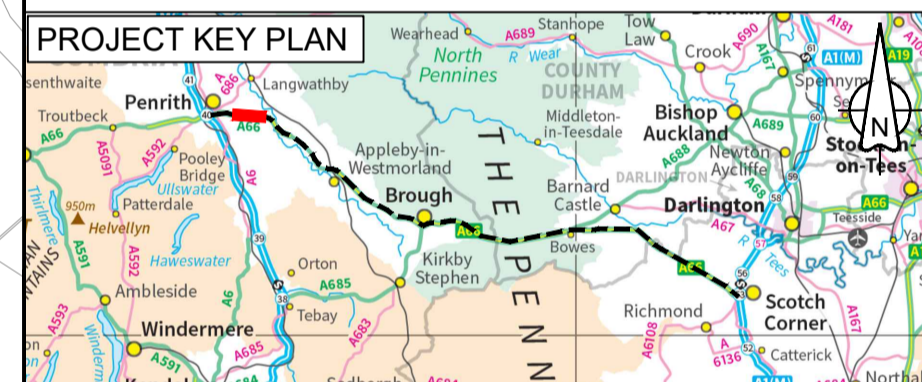
1. ALL DIMENSIONS ARE IN METRES UNLESS NOTED OTHERWISE.

KEY

THE SCHEME (SHOWN FOR ILLUSTRATIVE PURPOSES ONLY)

04 SHEET USED AS PART OF THIS DRAWING SERIES

CHAINAGE (MEASURED DISTANCE ALONG THE SCHEME LENGTH)



C01	For DCO Submission				
	ESWA	FBLA	ASCR	DKID	SBAG
	06/05/22	06/05/22	06/05/22	09/05/22	10/05/22

Revision	Created	Checked	Reviewed	Approved	Authorised
	dd/mm/yy	dd/mm/yy	dd/mm/yy	dd/mm/yy	dd/mm/yy

Purpose: DCO APPLICATION

PINS Reference Number: TR010062/APP/2.5

Client: 3 Piccadilly Place, Manchester, M1 3BN



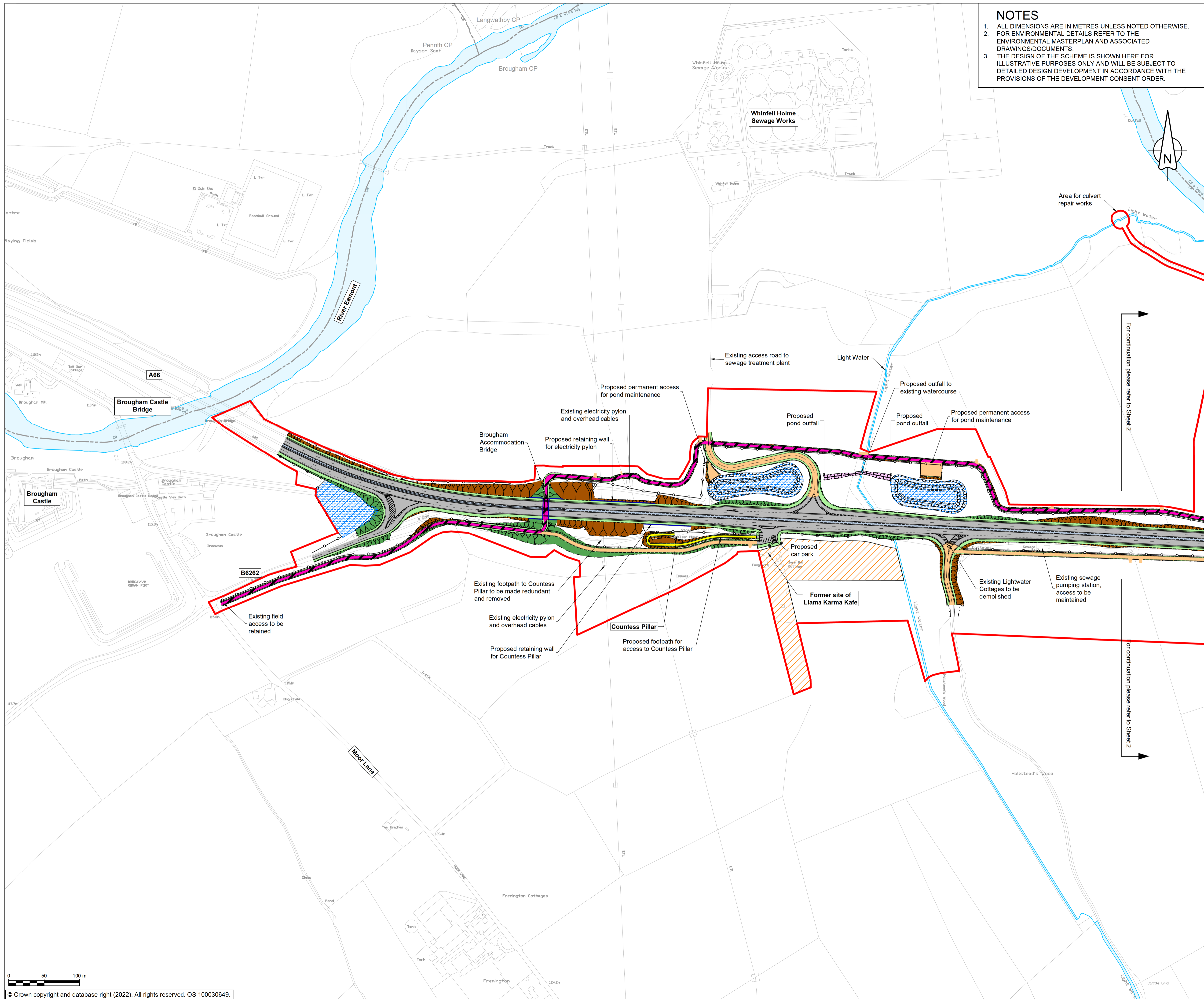
Project Name / Scheme Name: A66 Northern Trans-Pennine Project Scheme 03
 Penrith to Temple Sowerby

Drawing Title: General Arrangement Drawings Regulation 5(2)(o) Key Plan

Project Ref. No.	Stage	Scale	@ A1
---	PCF3	1:10000	
		Dimensions	M

Drawing Number	Project	Originator	Volume
HE565627	- AMY	- HAC	-
S03	-DR-CH-	200000	
Location	Type	Role	Number

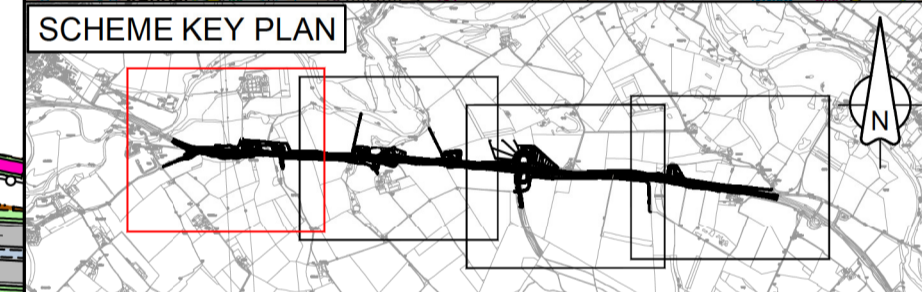
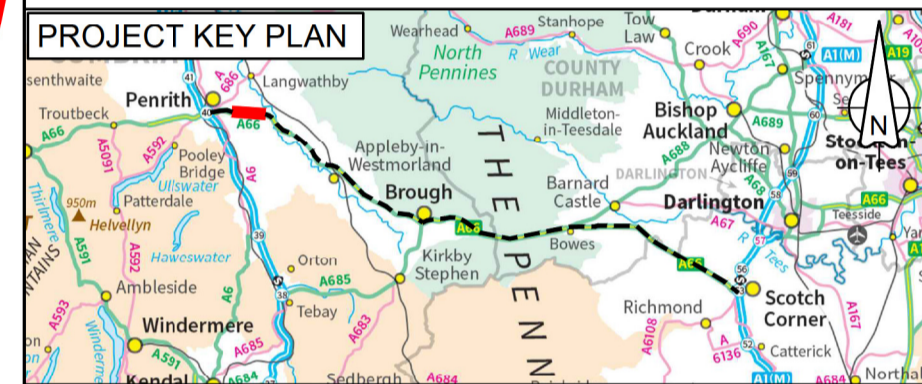
Suitability	Suitability Description	Revision
A	Approved for Stage Complete	C01



NOTES

1. ALL DIMENSIONS ARE IN METRES UNLESS NOTED OTHERWISE.
2. FOR ENVIRONMENTAL DETAILS REFER TO THE ENVIRONMENTAL MASTERPLAN AND ASSOCIATED DRAWINGS/DOCUMENTS.
3. THE DESIGN OF THE SCHEME IS SHOWN HERE FOR ILLUSTRATIVE PURPOSES ONLY AND WILL BE SUBJECT TO DETAILED DESIGN DEVELOPMENT IN ACCORDANCE WITH THE PROVISIONS OF THE DEVELOPMENT CONSENT ORDER.

- KEY**
- ORDER LIMITS
 - AREA EXCLUDED FROM ORDER LIMITS
 - AREA OF OUTSTANDING NATURAL BEAUTY (AONB)
 - EXISTING WATERCOURSE
 - PROPOSED HIGHWAY BOUNDARY
 - PARISH BOUNDARY
 - PROPOSED EQUESTRIAN TRACK
 - PROPOSED BRIDLEWAY AND PRIVATE MEANS OF ACCESS
 - PROPOSED BRIDLEWAY
 - PROPOSED FOOTPATH AND PRIVATE MEANS OF ACCESS
 - PROPOSED FOOTPATH
 - PROPOSED SHARED CYCLEWAY AND PRIVATE MEANS OF ACCESS
 - PROPOSED SHARED CYCLEWAY
 - PROPOSED FOOTWAY AND PRIVATE MEANS OF ACCESS
 - PROPOSED FOOTWAY
 - PROPOSED CYCLE TRACK AND PRIVATE MEANS OF ACCESS
 - PROPOSED CYCLE TRACK
 - PROPOSED PRIVATE MEANS OF ACCESS
 - EXISTING PUBLIC RIGHT OF WAY
 - PROPOSED EARTHWORKS (EMBANKMENTS)
 - PROPOSED EARTHWORKS (CUTTING)
 - PROPOSED DITCH
 - PROPOSED VERGE
 - PROPOSED CENTRAL RESERVE
 - PROPOSED HIGHWAY STRUCTURE
 - PROPOSED CARRIAGEWAY
 - PROPOSED DRAINAGE TREATMENT AREA
 - PROPOSED LANDSCAPE REPROFILING
 - PROPOSED SITE COMPOUND
 - PROPOSED VARIABLE MESSAGE SIGN (VMS)



C01	For DCO Submission				
	ESWA	FBLA	ASCR	DKID	SBAG
	10/05/22	10/05/22	10/05/22	10/05/22	10/05/22

Revision details					
Revision	Created	Checked	Reviewed	Approved	Authorised
	dd/mm/yy	dd/mm/yy	dd/mm/yy	dd/mm/yy	dd/mm/yy

Purpose: **DCO APPLICATION**

PINS Reference Number: **TR010062/APP/2.5**

Client: **3 Piccadilly Place, Manchester, M1 3BN**

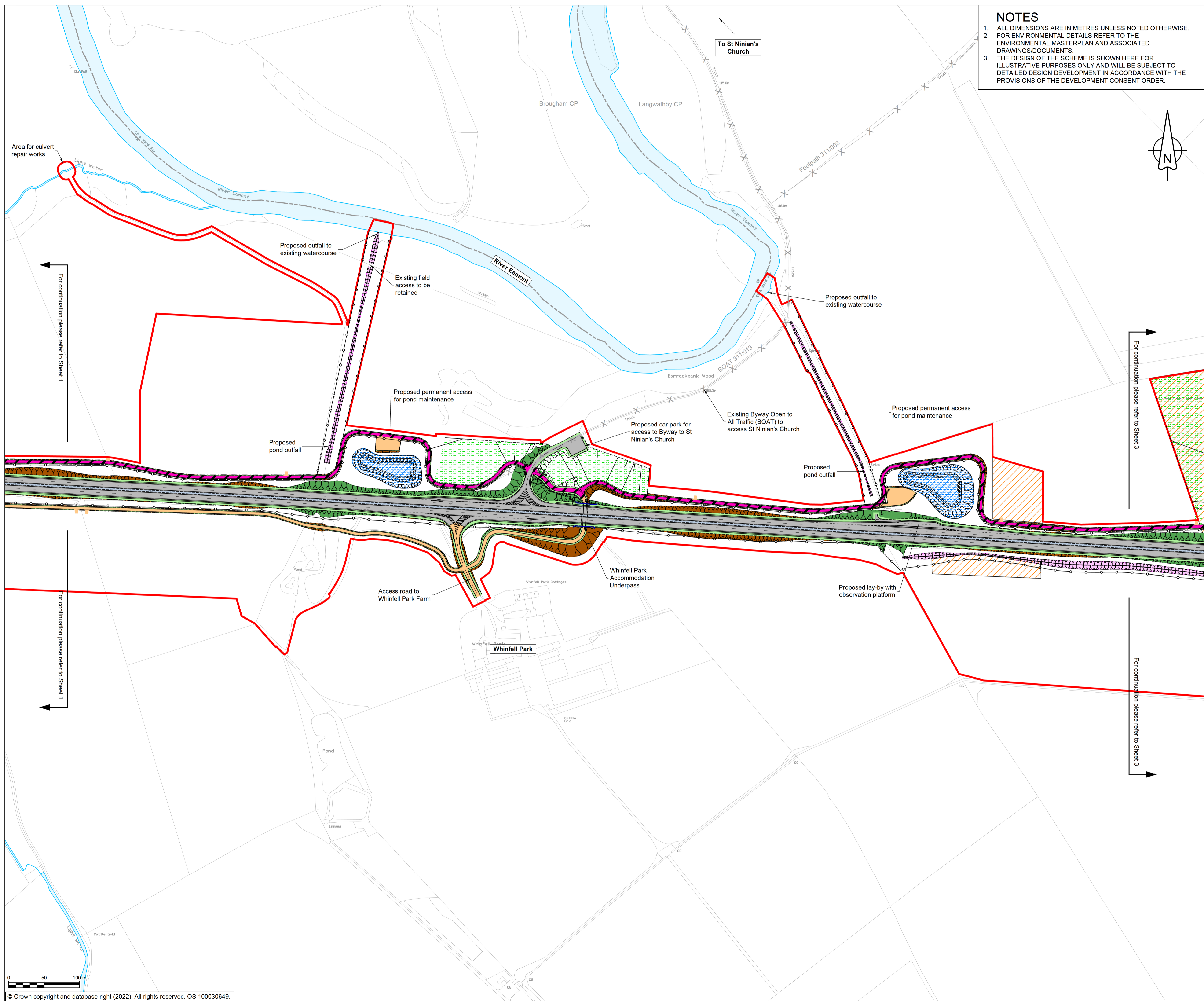
Project Name / Scheme Name: **A66 Northern Trans-Pennine Project Scheme 03, Penrith to Temple Sowerby**

Drawing Title: **General Arrangement Drawings, Regulation 5(2)(o), Sheet 1 of 4**

Project Ref. No. ---	Stage PCF3	Scale: 1:2500 @ A1
		Dimensions: M

Drawing Number	Project	Originator	Volume
HE565627 - AMY - HAC -			
S03	-DR-CH-	200001	
Location	Type	Role	Number

Suitability	Suitability Description	Revision
A	Approved for Stage Complete	C01

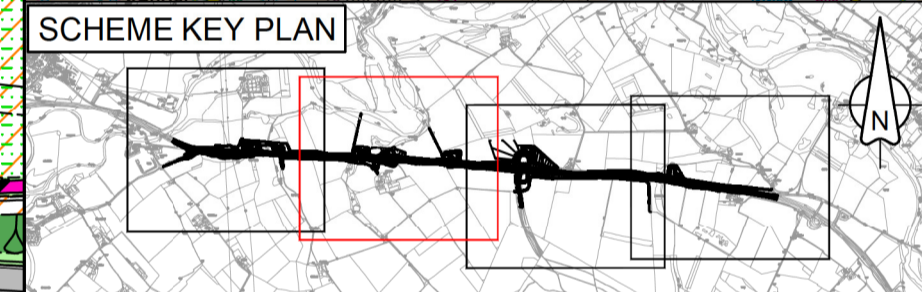
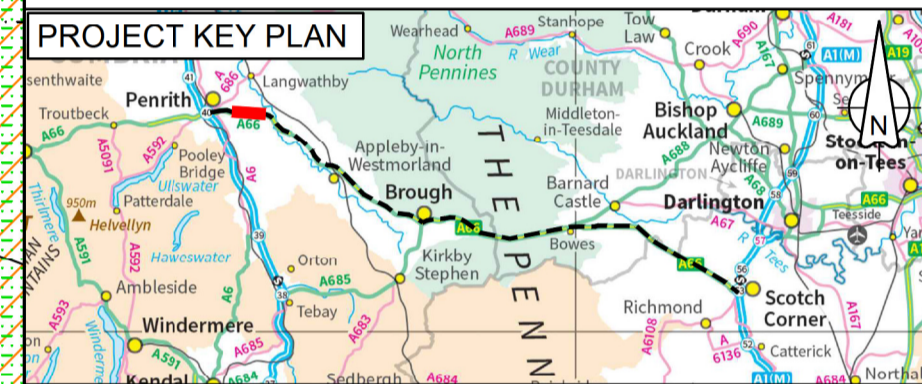


NOTES

1. ALL DIMENSIONS ARE IN METRES UNLESS NOTED OTHERWISE.
2. FOR ENVIRONMENTAL DETAILS REFER TO THE ENVIRONMENTAL MASTERPLAN AND ASSOCIATED DRAWINGS/DOCUMENTS.
3. THE DESIGN OF THE SCHEME IS SHOWN HERE FOR ILLUSTRATIVE PURPOSES ONLY AND WILL BE SUBJECT TO DETAILED DESIGN DEVELOPMENT IN ACCORDANCE WITH THE PROVISIONS OF THE DEVELOPMENT CONSENT ORDER.

KEY

- ORDER LIMITS
- AREA EXCLUDED FROM ORDER LIMITS
- AREA OF OUTSTANDING NATURAL BEAUTY (AONB)
- EXISTING WATERCOURSE
- PROPOSED HIGHWAY BOUNDARY
- PARISH BOUNDARY
- PROPOSED EQUESTRIAN TRACK
- PROPOSED BRIDLEWAY AND PRIVATE MEANS OF ACCESS
- PROPOSED BRIDLEWAY
- PROPOSED FOOTPATH AND PRIVATE MEANS OF ACCESS
- PROPOSED FOOTPATH
- PROPOSED SHARED CYCLEWAY AND PRIVATE MEANS OF ACCESS
- PROPOSED SHARED CYCLEWAY
- PROPOSED FOOTWAY AND PRIVATE MEANS OF ACCESS
- PROPOSED FOOTWAY
- PROPOSED CYCLE TRACK AND PRIVATE MEANS OF ACCESS
- PROPOSED CYCLE TRACK
- PROPOSED PRIVATE MEANS OF ACCESS
- EXISTING PUBLIC RIGHT OF WAY
- PROPOSED EARTHWORKS (EMBANKMENTS)
- PROPOSED EARTHWORKS (CUTTING)
- PROPOSED DITCH
- PROPOSED VERGE
- PROPOSED CENTRAL RESERVE
- PROPOSED HIGHWAY STRUCTURE
- PROPOSED CARRIAGEWAY
- PROPOSED DRAINAGE TREATMENT AREA
- PROPOSED LANDSCAPE REPROFILING
- PROPOSED SITE COMPOUND
- PROPOSED VARIABLE MESSAGE SIGN (VMS)



For DCO Submission					
C01	ESWA	FBLA	ASCR	DKID	SBAG
	10/05/22	10/05/22	10/05/22	10/05/22	10/05/22

Revision details					
Revision	Created	Checked	Reviewed	Approved	Authorised
	dd/mm/yy	dd/mm/yy	dd/mm/yy	dd/mm/yy	dd/mm/yy

Purpose: **DCO APPLICATION**

PINS Reference Number: **TR010062/APP/2.5**

Client:
 3 Piccadilly Place
 Manchester
 M1 3BN

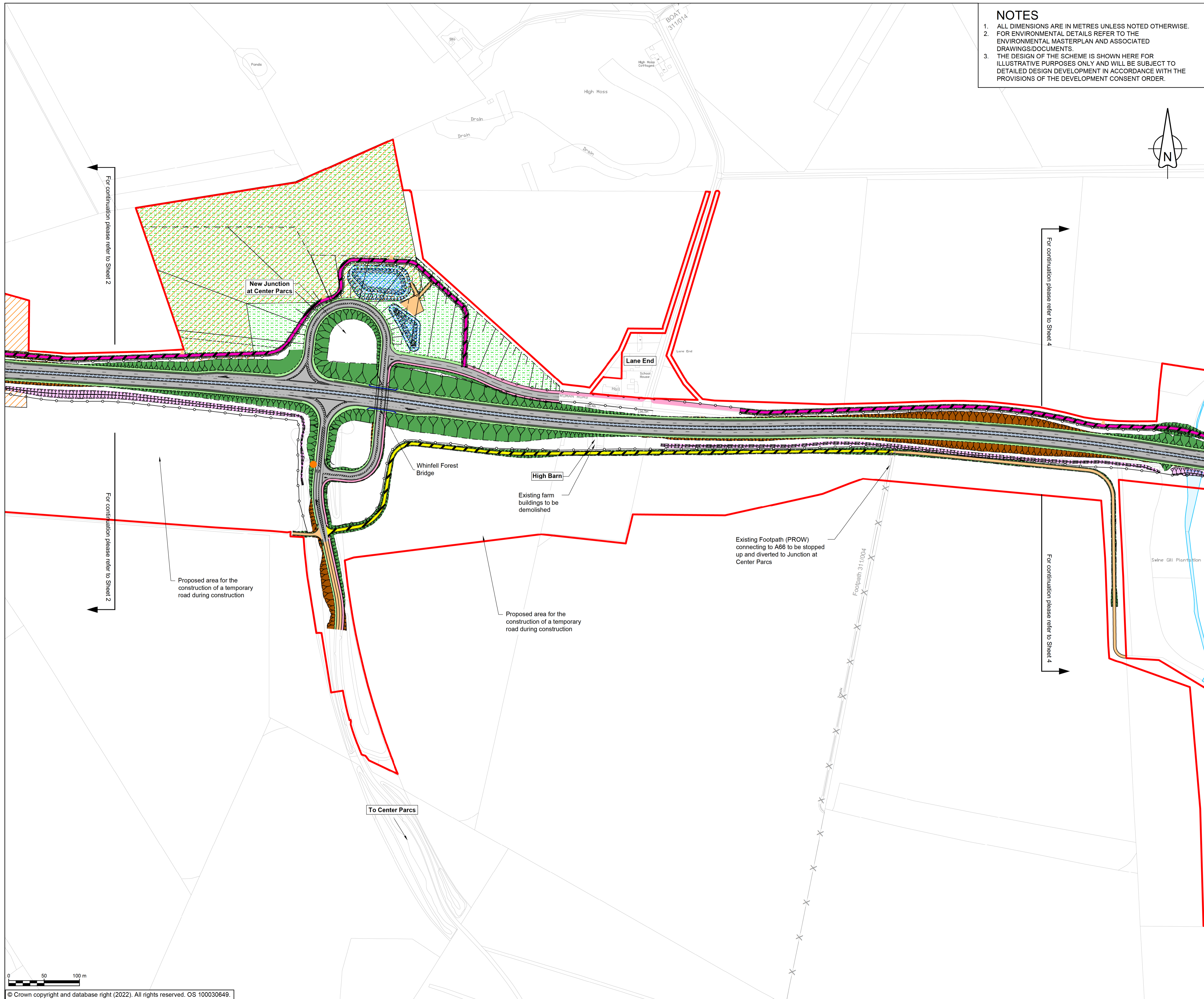
Project Name / Scheme Name:
**A66 Northern Trans-Pennine Project
 Scheme 03
 Penrith to Temple Sowerby**

Drawing Title:
**General Arrangement Drawings
 Regulation 5(2)(o)
 Sheet 2 of 4**

Project Ref. No. ---	Stage PCF3	Scale: 1:2500 @ A1
		Dimensions: M

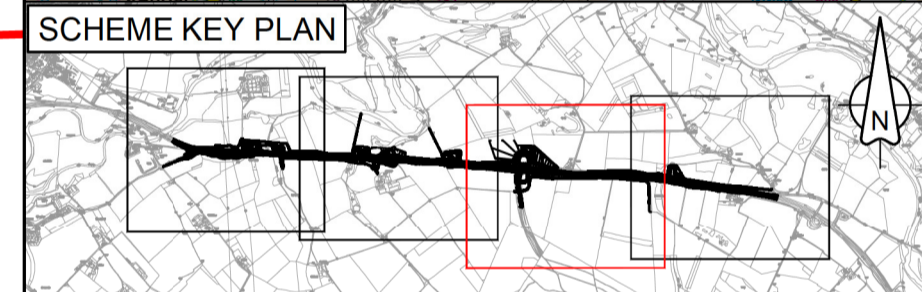
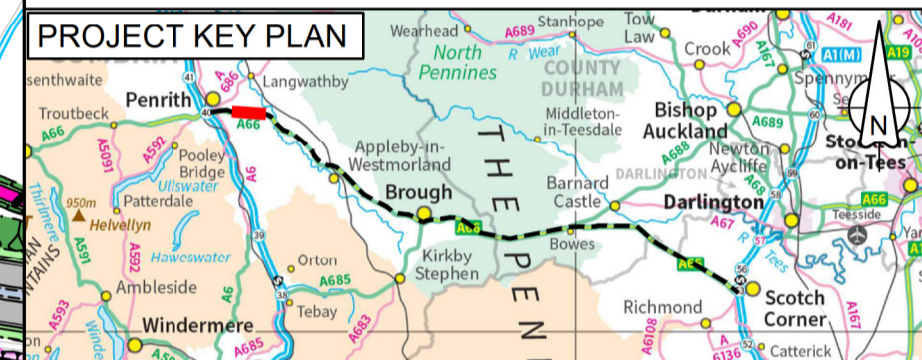
Drawing Number	Project	Originator	Volume
HE565627 - AMY - HAC -			
S03	-DR-CH-	200002	
Location	Type	Role	Number

Suitability	Suitability Description	Revision
A	Approved for Stage Complete	C01



- NOTES**
1. ALL DIMENSIONS ARE IN METRES UNLESS NOTED OTHERWISE.
 2. FOR ENVIRONMENTAL DETAILS REFER TO THE ENVIRONMENTAL MASTERPLAN AND ASSOCIATED DRAWINGS/DOCUMENTS.
 3. THE DESIGN OF THE SCHEME IS SHOWN HERE FOR ILLUSTRATIVE PURPOSES ONLY AND WILL BE SUBJECT TO DETAILED DESIGN DEVELOPMENT IN ACCORDANCE WITH THE PROVISIONS OF THE DEVELOPMENT CONSENT ORDER.

- KEY**
- ORDER LIMITS
 - AREA EXCLUDED FROM ORDER LIMITS
 - AREA OF OUTSTANDING NATURAL BEAUTY (AONB)
 - EXISTING WATERCOURSE
 - PROPOSED HIGHWAY BOUNDARY
 - PARISH BOUNDARY
 - PROPOSED EQUESTRIAN TRACK
 - PROPOSED BRIDLEWAY AND PRIVATE MEANS OF ACCESS
 - PROPOSED BRIDLEWAY
 - PROPOSED FOOTPATH AND PRIVATE MEANS OF ACCESS
 - PROPOSED FOOTPATH
 - PROPOSED SHARED CYCLEWAY AND PRIVATE MEANS OF ACCESS
 - PROPOSED SHARED CYCLEWAY
 - PROPOSED FOOTWAY AND PRIVATE MEANS OF ACCESS
 - PROPOSED FOOTWAY
 - PROPOSED CYCLE TRACK AND PRIVATE MEANS OF ACCESS
 - PROPOSED CYCLE TRACK
 - PROPOSED PRIVATE MEANS OF ACCESS
 - EXISTING PUBLIC RIGHT OF WAY
 - PROPOSED EARTHWORKS (EMBANKMENTS)
 - PROPOSED EARTHWORKS (CUTTING)
 - PROPOSED DITCH
 - PROPOSED VERGE
 - PROPOSED CENTRAL RESERVE
 - PROPOSED HIGHWAY STRUCTURE
 - PROPOSED CARRIAGEWAY
 - PROPOSED DRAINAGE TREATMENT AREA
 - PROPOSED LANDSCAPE REPROFILING
 - PROPOSED SITE COMPOUND
 - PROPOSED VARIABLE MESSAGE SIGN (VMS)



C01	For DCO Submission				
	ESWA	FBLA	ASCR	DKID	SBAG
	10/05/22	10/05/22	10/05/22	10/05/22	10/05/22

Revision	Revision details				
	Created	Checked	Reviewed	Approved	Authorised
	dd/mm/yy	dd/mm/yy	dd/mm/yy	dd/mm/yy	dd/mm/yy

Purpose: **DCO APPLICATION**

PINS Reference Number: **TR010062/APP/2.5**

Client: **3 Piccadilly Place, Manchester, M1 3BN**

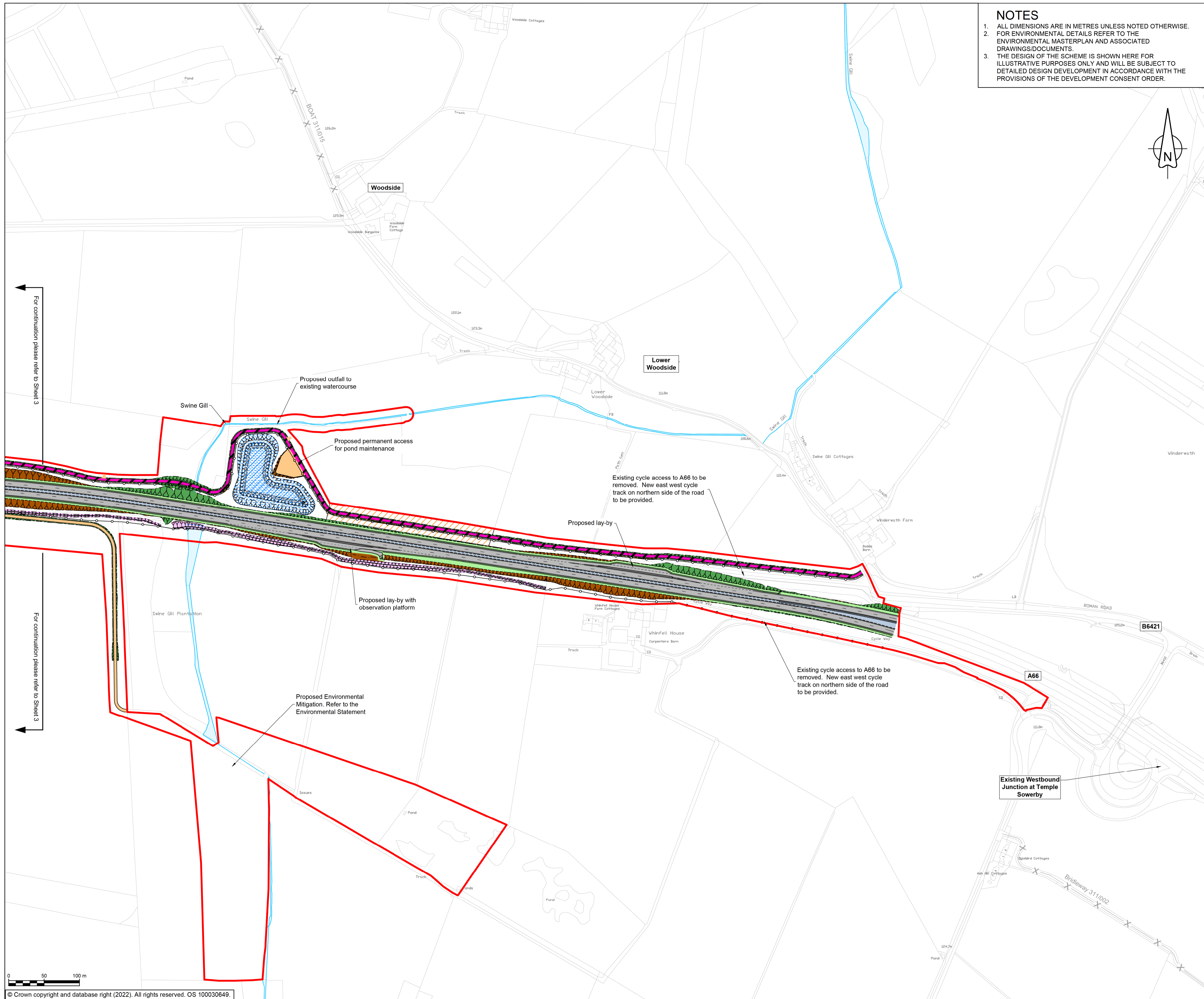
Project Name / Scheme Name: **A66 Northern Trans-Pennine Project Scheme 03 Penrith to Temple Sowerby**

Drawing Title: **General Arrangement Drawings Regulation 5(2)(o) Sheet 3 of 4**

Project Ref. No. ---	Stage PCF3	Scale: 1:2500	@ A1
		Dimensions: M	

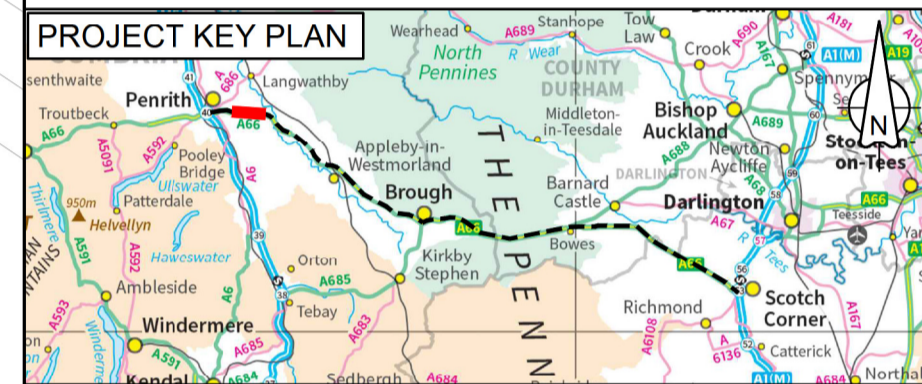
Drawing Number	Project	Originator	Volume
HE565627	- AMY	- HAC	-
S03	-DR-CH-	200003	
Location	Type	Role	Number

Suitability	Suitability Description	Revision
A	Approved for Stage Complete	C01



- NOTES**
1. ALL DIMENSIONS ARE IN METRES UNLESS NOTED OTHERWISE.
 2. FOR ENVIRONMENTAL DETAILS REFER TO THE ENVIRONMENTAL MASTERPLAN AND ASSOCIATED DRAWINGS/DOCUMENTS.
 3. THE DESIGN OF THE SCHEME IS SHOWN HERE FOR ILLUSTRATIVE PURPOSES ONLY AND WILL BE SUBJECT TO DETAILED DESIGN DEVELOPMENT IN ACCORDANCE WITH THE PROVISIONS OF THE DEVELOPMENT CONSENT ORDER.

- KEY**
- ORDER LIMITS
 - AREA EXCLUDED FROM ORDER LIMITS
 - AREA OF OUTSTANDING NATURAL BEAUTY (AONB)
 - EXISTING WATERCOURSE
 - PROPOSED HIGHWAY BOUNDARY
 - PARISH BOUNDARY
 - PROPOSED EQUESTRIAN TRACK
 - PROPOSED BRIDLEWAY AND PRIVATE MEANS OF ACCESS
 - PROPOSED BRIDLEWAY
 - PROPOSED FOOTPATH AND PRIVATE MEANS OF ACCESS
 - PROPOSED FOOTPATH
 - PROPOSED SHARED CYCLEWAY AND PRIVATE MEANS OF ACCESS
 - PROPOSED SHARED CYCLEWAY
 - PROPOSED FOOTWAY AND PRIVATE MEANS OF ACCESS
 - PROPOSED FOOTWAY
 - PROPOSED CYCLE TRACK AND PRIVATE MEANS OF ACCESS
 - PROPOSED CYCLE TRACK
 - PROPOSED PRIVATE MEANS OF ACCESS
 - EXISTING PUBLIC RIGHT OF WAY
 - PROPOSED EARTHWORKS (EMBANKMENTS)
 - PROPOSED EARTHWORKS (CUTTING)
 - PROPOSED DITCH
 - PROPOSED VERGE
 - PROPOSED CENTRAL RESERVE
 - PROPOSED HIGHWAY STRUCTURE
 - PROPOSED CARRIAGEWAY
 - PROPOSED DRAINAGE TREATMENT AREA
 - PROPOSED LANDSCAPE REPROFILING
 - PROPOSED SITE COMPOUND
 - PROPOSED VARIABLE MESSAGE SIGN (VMS)



C01	For DCO Submission				
	ESWA	FBLA	ASCR	DKID	SBAG
	10/05/22	10/05/22	10/05/22	10/05/22	10/05/22
Revision	Revision details				
	Created	Checked	Reviewed	Approved	Authorised
	dd/mm/yy	dd/mm/yy	dd/mm/yy	dd/mm/yy	dd/mm/yy

Purpose: DCO APPLICATION

PINS Reference Number: TR010062/APP/2.5

Client: 3 Piccadilly Place, Manchester, M1 3BN

Project Name / Scheme Name: A66 Northern Trans-Pennine Project Scheme 03
 Penrith to Temple Sowerby

Drawing Title: General Arrangement Drawings Regulation 5(2)(o)
 Sheet 4 of 4

Project Ref. No.	Stage	Scale	@ A1
---	PCF3	1:2500	
		Dimensions	M

Drawing Number	Project	Originator	Volume
HE565627	- AMY	- HAC	-
S03	-DR-CH-	200004	
Location	Type	Role	Number

Suitability	Suitability Description	Revision
A	Approved for Stage Complete	C01